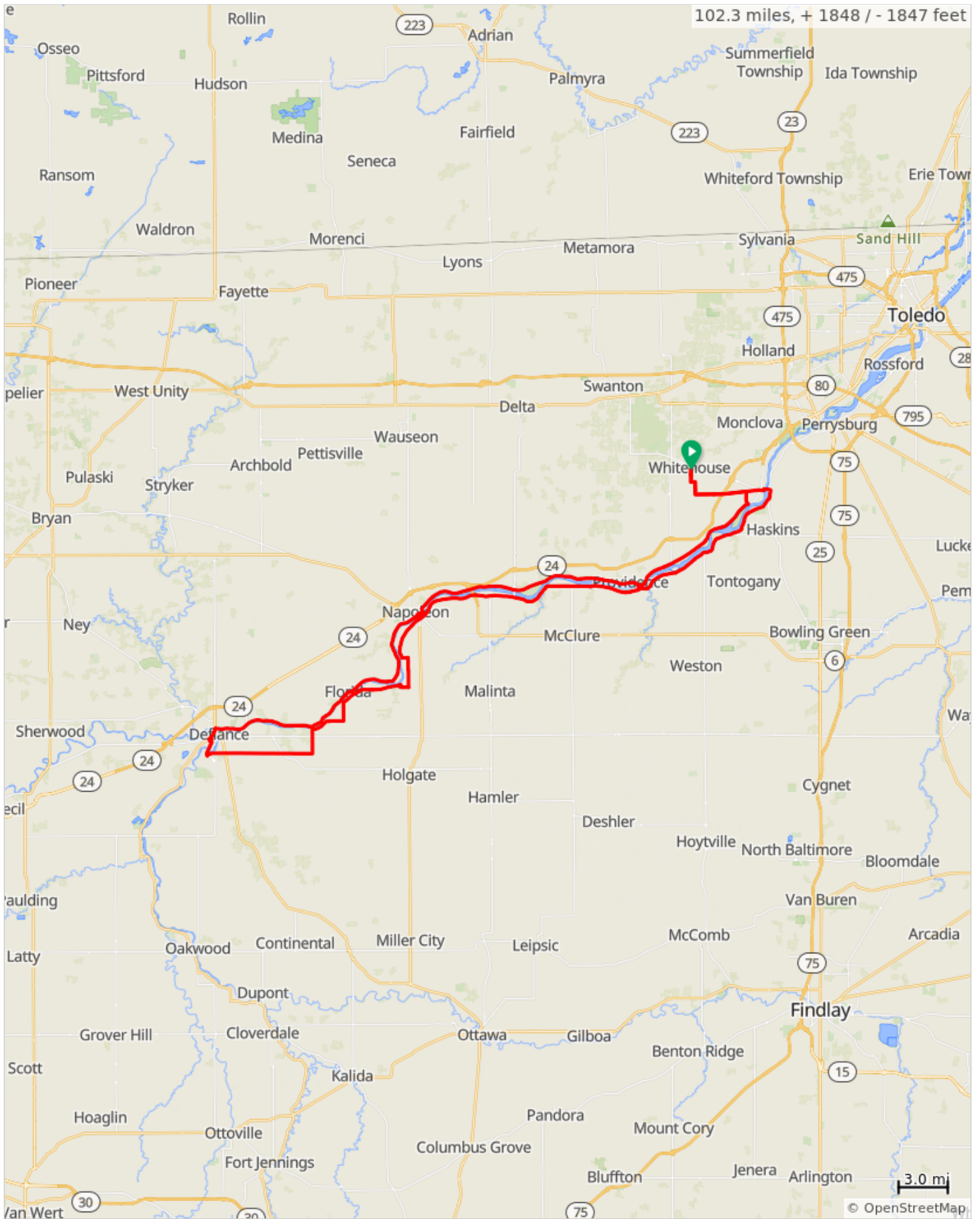




































MARR Century Route



MARR Century Route

Num	Dist	Type	Note	Next
1.	0.0		Start of route	0.0
2.	0.0		L onto Providence Street, SR 64	0.1
3.	0.1		Continue onto Providence Street	1.7
4.	1.8		L onto Neapolis Waterville Rd	3.9
5.	5.7		Slight R onto Farnsworth Rd	0.1
6.	5.8		Continue straight	0.2
7.	6.0		L onto River Rd	0.1
8.	6.1		R onto Mechanic St	0.4
9.	6.5		Round about R onto SR 64	0.6
10.	7.0		R onto River Road, SR 65	10.1
11.	17.2		R onto Bridge St	0.2
12.	17.3		Stop at Rest Stop; U turn back onto route	0.1
13.	17.5		R onto Front Street, SR 65	0.1
14.	17.6		L onto Wapakoneta Rd/ SR 65	0.1
15.	17.7		R onto Second St/SR 65	4.1
16.	21.7		Continue straight onto SR 110	8.8
17.	30.6		At roundabout, take exit 2 onto SR 110	1.6
18.	32.2		R turn onto Perry St	0.3
19.	32.4		R turn onto Front St	0.3
20.	32.7		Proceed back out the way you came in	0.3
21.	33.0		L onto South Perry Street, SR 110	0.2
22.	33.2		R onto West Maumee Avenue	0.9
23.	34.1		Continue onto County Road Z	1.8
24.	36.0		Slight L onto TR M3	0.4
25.	36.4		R onto County Road 14	0.8
26.	37.1		L onto County Road M	0.0
27.	37.1		R onto County Road 14	1.1
28.	38.2		R onto County Road L	4.5
29.	42.7		Continue straight on County Road 18	1.1
30.	43.7		R onto Township Road J	0.9
31.	44.6		R onto Weichman Rd	1.6
32.	46.3		Continue straight onto Snyder Rd	1.0
33.	47.3		R onto Standley Rd	4.9
34.	52.2		Continue straight onto Cleveland Ave	0.3

52.2 miles. +1050/-990 feet

Num	Dist	Type	Note	Next
35.	52.5	↑	Second exit onto Cleveland Ave	1.0
36.	53.5	↑	Continue straight onto Greenler Rd	0.2
37.	53.7	→	R onto Jefferson Ave/SR 66	0.9
38.	54.6	←	L onto Williams St	0.1
39.	54.8	↪	Continue out the way you came in	0.1
40.	54.8	←	L onto Wayne Ave	0.2
41.	55.0	←	L onto Don Miller Dr	0.2
42.	55.2	→	R onto Clinton St/SR 111	0.8
43.	56.0	→	R onto East River Drive	17.3
44.	73.3	↻	Sharp R onto Monroe Street	0.1
45.	73.4	←	L onto East Front Street	0.2
46.	73.6	←	L onto Jefferson St.	0.0
47.	73.6	⚡	Stop at rest stop, then continue down Jeffereson St	0.1
48.	73.6	→	R onto Main St	0.2
49.	73.8	↑	Continue straight on Stout St	0.2
50.	74.0	→	R onto Riverview Ave	1.0
51.	75.0	↑	Continue straight through the round-about	4.8
52.	79.8	!	Rumble strips ahead!	0.4
53.	80.2	↑	Continue straight on Old US 24	8.0
54.	88.2	→	R onto SR 295; stop at rest stop	0.1
55.	88.2	↑	Continue straight on River Rd	8.4
56.	96.6	←	L onto Waterville Monclova Rd	0.8
57.	97.4	←	L onto Waterville Neapolis Rd	3.1
58.	100.5	→	R onto Schadel Rd	1.0
59.	101.5	→	R onto Providence St	0.7
60.	102.2	↑	Continue onto Providence Street, SR 64	0.1
61.	102.3	→	R onto St Louis Avenue	0.0
62.	102.3	📍	End of route	0.0

50.1 miles. +817/-873 feet