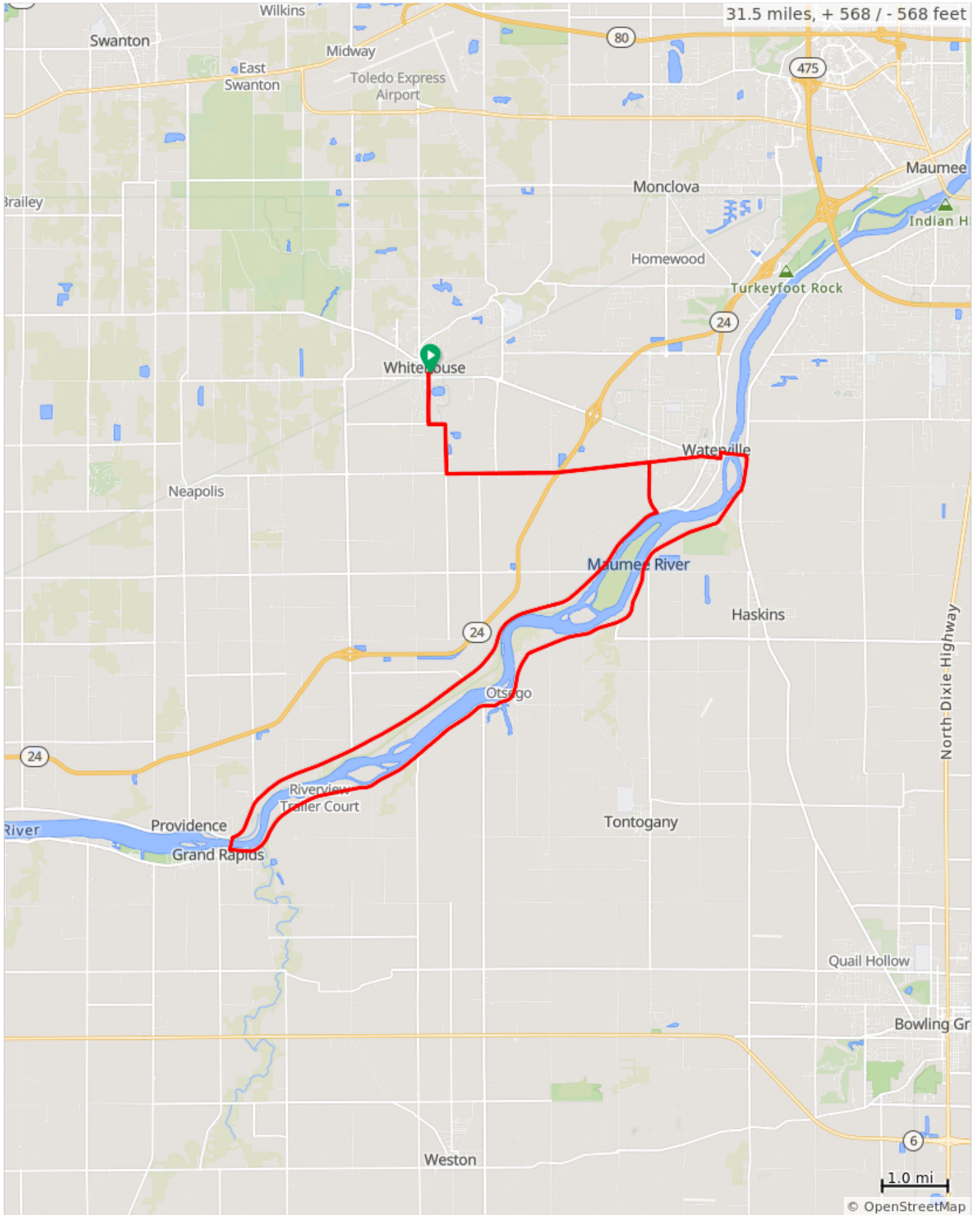























MARR 30 Mile Route



MARR 30 Mile Route

Num	Dist	Type	Note	Next
1.	0.0		Start of route	0.0
2.	0.0		L onto Providence Street, SR 64	0.1
3.	0.1		Continue onto Providence Street	0.7
4.	0.8		L onto Stiles Road	0.9
5.	1.7		L onto Neapolis Waterville Rd	4.0
6.	5.7		Slight R onto Farnsworth Road	0.1
7.	5.8		Continue onto Farnsworth Road	0.2
8.	6.0		L onto North River Road	0.1
9.	6.1		R onto Mechanic Street	0.4
10.	6.4		R at the roundabout onto Toledo Grand Rapids Road	0.6
11.	7.0		Slight R onto River Road, SR 65	10.2
12.	17.2		L onto East Bridge Street	0.2
13.	17.3		L to access the rest stop; turn L out of the rest stop to continue the route	0.0
14.	17.4		R onto South River Road, SR 295	8.4
15.	25.7		L onto Waterville Monclova Road	0.8
16.	26.5		L onto Farnsworth Road	3.0
17.	29.6		R onto Schadel Road	1.0
18.	30.6		R onto Providence Street	0.8
19.	31.3		Continue onto Providence Street, SR 64	0.1
20.	31.4		R onto St Louis Avenue	0.0
21.	31.5		End of route	0.0

31.5 miles. +568/-568 feet