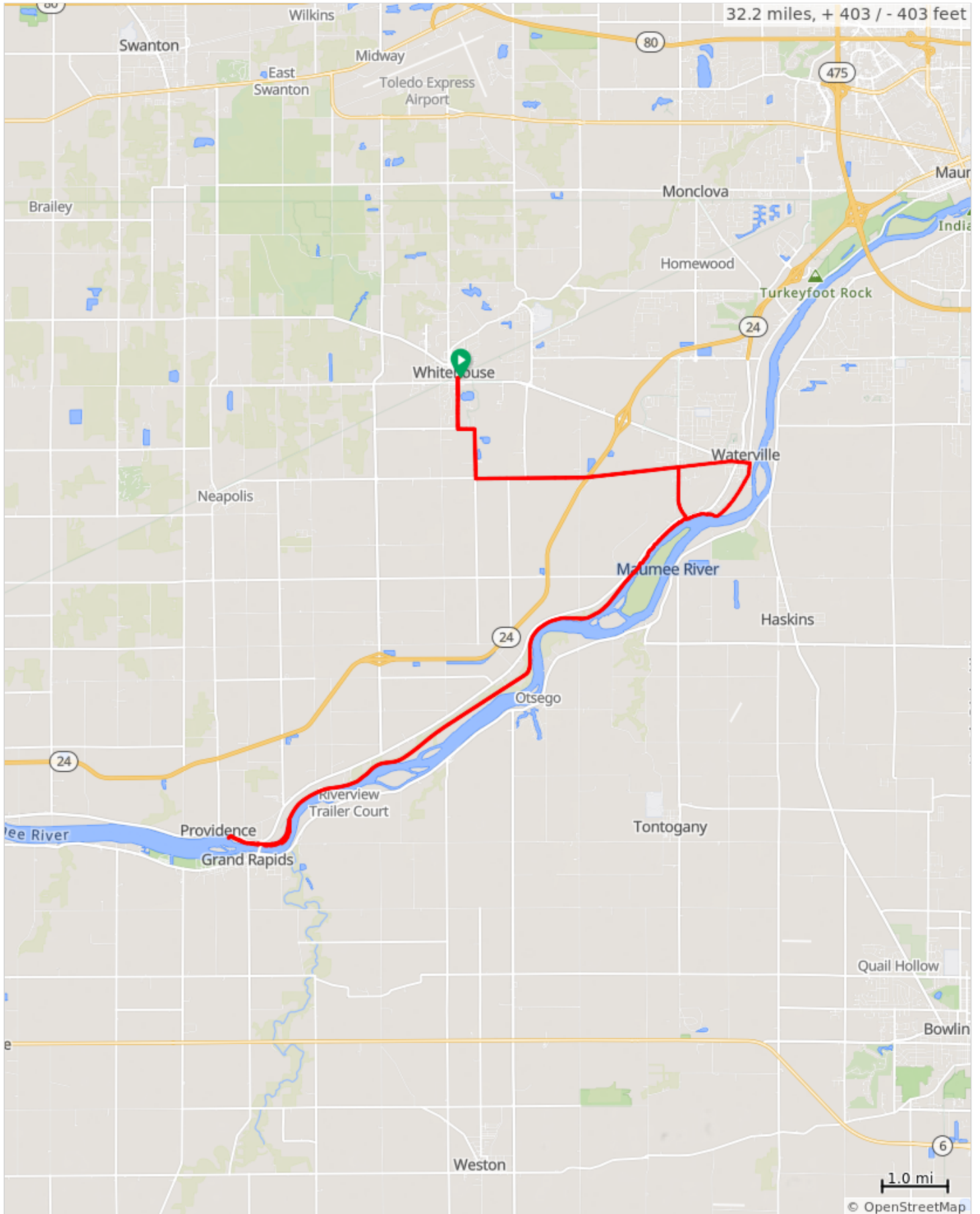






























MARR 32 Mile Gravel Route



MARR 32 Mile Gravel Route

Num	Dist	Type	Note	Next
1.	0.0		Start of route	0.0
2.	0.0		L onto Providence St	0.8
3.	0.8		L onto Stiles Rd	1.0
4.	1.8		L onto Neapolis Waterville Rd	3.9
5.	5.7		Slight R onto Farnsworth Rd	0.1
6.	5.8		Continue straight on Farnsworth Rd	0.2
7.	6.0		R onto River Rd	1.1
8.	7.1		L onto the Towpath Tr	0.1
9.	7.2		Watch out for other trail users	2.9
10.	10.1		Road to the R to bypass around the back of the shelter house	6.0
11.	16.2		Continue straight along the canal behind the mill	0.2
12.	16.3		Continue straight to the damn	0.4
13.	16.7		Stop to take in the view	0.0
14.	16.8		Take a sharp R to access the lower trail	0.4
15.	17.1		Watch for other trail users	0.1
16.	17.2		Stop at the rest stop before continuing on	0.1
17.	17.3		Slight R up the hill and through the parking lot	0.1
18.	17.3		Stay on the lower trail	1.4
19.	18.7		Watch for other trail users	6.3
20.	25.0		Watch for other trail users	1.0
21.	26.0		Sharp L to access River Rd	0.0
22.	26.1		R onto River Rd	0.0
23.	26.1		L onto Waterville Monclova Rd	0.8
24.	26.9		L onto Waterville Neapolis Rd	3.0
25.	29.9		R onto Schadel Rd	1.1
26.	31.0		R onto Providence Rd	0.7
27.	31.7		Continue straight on Providence St	0.5
28.	32.2		End of route	0.0

32.2 miles. +403/-403 feet